





















# Map 7 Cultural & Historic Resources Charlotte, Vermont



1 inch = 3,600 feet

1:43,200

### Legend

-  Scenic View/Vista (arrows indicate direction of view)
-  National Historic Covered Bridge
-  Scenic Roads
-  Route 7 Scenic Overlay
-  Lake Champlain Byway
- Historic Site**
-  National Register
-  State Register
-  National Historic District
-  State Historic District
-  Potential Mooring Management Area
-  US/State Highway
-  Town Highway Class 2 or 3
-  Town Highway Class 4
-  State Forest Highway
-  Legal Trail
-  Private
-  Railroad
-  Ferry Route
-  River/Stream
-  Lake Champlain

Sources:  
Vista/Views, scenic roads, covered bridges - CCRPC, as provided by Town of Charlotte  
Historic Site/District - Historic Preservation Road centerline - VTrans, 2015  
Water - Vermont Hydrography Dataset, USGS, 2013

Map created by P. Brangan using ArcGIS. All data is in State Plane Coordinate System, NAD 1983.

Disclaimer:  
The accuracy of information presented is determined by its sources. Errors and omissions may exist. The Chittenden County Regional Planning Commission is not responsible for these. Questions of on-the-ground location can be resolved by site inspections and/or surveys by registered surveyor. This map is not sufficient for delineation of features on-the-ground. This map identifies the presence of features, and may indicate relationships between features, but is not a replacement for surveyed information or engineering studies.

